

# Gallaudet University



Campus Plan Amendment  
Application

**09th August 2021**

**HALL McKNIGHT**

## HALL McKNIGHT

BELFAST  
+44 (0)28 9046 9400

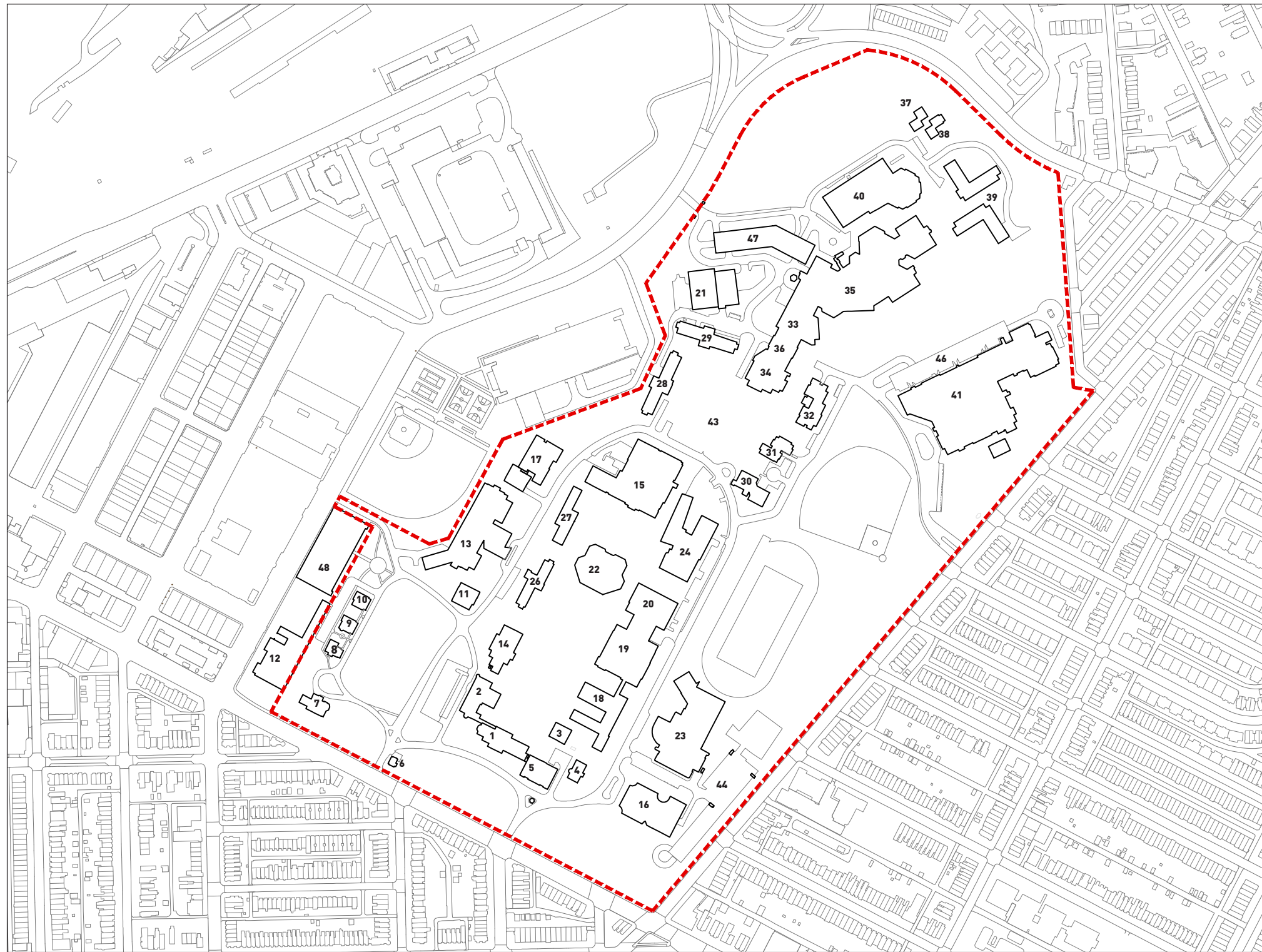
B1.11 Portview  
310 Newtownards Road  
Belfast  
BT4 1HE  
[info@hallmcknight.com](mailto:info@hallmcknight.com)  
[www.hallmcknight.com](http://www.hallmcknight.com)

# Contents

---

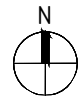
<b>Sections</b>	<b>Page Numbers</b>
<b>1.0</b> Existing Campus Plan Site Diagram	4
<b>2.0</b> Proposed Campus Plan Site Diagram	5
<b>3.0</b> Proposed Public Connections	
3.1 Context Plan Diagram - Neighbourhood Connections	6
3.2 Context Plan Diagram - Public Routes	7
3.3 Context Isometric Diagram - Creativity Way Connections	8
<b>4.0</b> Site Photographs	9-15
<b>5.0</b> Creativity Way Concept Material	
5.1 Site Plan	16-17
5.2 Creativity Way & Proposed Campus Security Strategy	18
5.3 Creativity Way Isometric	19-20
5.4 Creativity Way Cross Section	21
5.5 Creativity Way Detailed Plan	22-23
5.6 Creativity Way Visuals	24-30
<b>6.0</b> Tapscott Street Alignment - Existing	31
<b>7.0</b> Tapscott Street Alignment - Proposed	32
7.1 Proposed Delivery Vehicle Tracking	33
<b>8.0</b> Campus Boundary Adjustment	34
<b>9.0</b> Kendall School Division II Memorial	35
9.1 Kendall School Division II Memorial Visuals	36-39

# 1.0 EXISTING CAMPUS PLAN SITE DIAGRAM



- 1. Chapel Hall
- 2. College Hall
- 3. Dawes House
- 4. Kendall Hall
- 5. Fowler Hall
- 6. Gate House
- 7. EMG Residence
- 8. Ballard House
- 9. Fay House
- 10. Denison House
- 11. Peikoff Alumni House
- 12. Appleby Building
- 13. Kellogg Conference Center
- 14. EMG Memorial Building
- 15. Hall Memorial Building
- 16. Elstad Auditorium
- 17. Washburn Fine Arts Building
- 18. Ely Hall
- 19. Student Union Building
- 20. Student Academic
- 21. Central Utilities Building
- 22. Merrill Learning Center
- 23. Field House
- 24. Sorenson Language + Comm
- 25. Penn Street
- 26. Peet Hall
- 27. Living Learning Residence Hall
- 28. Ballard Hall - West
- 29. Ballard Hall - North
- 30. Clerc Hall
- 31. Benson Hall
- 32. Carlin Hall
- 33. Health Center
- 34. University Dining Hall
- 35. MSSD - Main
- 36. Central Receiving
- 37. MSSD House 100/200
- 38. MSSD House 300/400
- 39. MSSD Residence Hall
- 40. MSSD Gym + Pool Building
- 41. Kendall Elementary School
- 42. Security Kiosk
- 43. Grandstand
- 44. Field House Parking Garage
- 45. Hanson Plaza Parking Garage
- 46. KDES Parking Garage
- 47. MSSD Parking Garage
- 48. 6th Street Parking

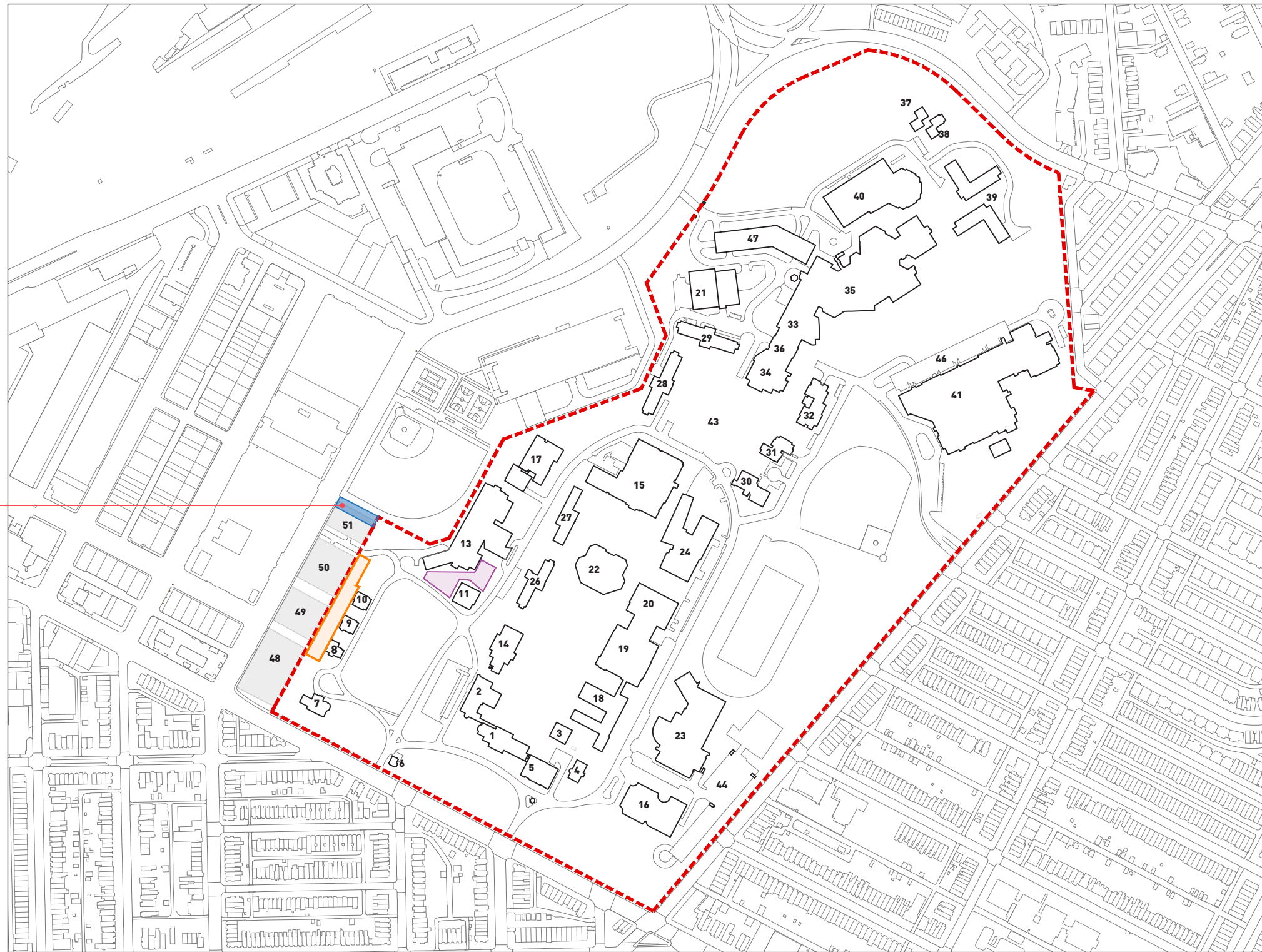
Boundary of the residentially-zoned portion of Gallaudet's campus





## 2.0 PROPOSED CAMPUS PLAN SITE DIAGRAM

Strip of land (5,997SF) between Parcel 2 and the adjoining park to be removed from the Campus Parcel Boundary.



- 1. Chapel Hall
  - 2. College Hall
  - 3. Dawes House
  - 4. Kendall Hall
  - 5. Fowler Hall
  - 6. Gate House
  - 7. EMG Residence
  - 8. Ballard House
  - 9. Fay House
  - 10. Denison House
  - 11. Peikoff Alumni House
  - 13. Kellogg Conference Center
  - 14. EMG Memorial Building
  - 15. Hall Memorial Building
  - 16. Elstad Auditorium
  - 17. Washburn Fine Arts Building
  - 18. Ely Hall
  - 19. Student Union Building
  - 20. Student Academic
  - 21. Central Utilities Building
  - 22. Merrill Learning Center
  - 23. Field House
  - 24. Sorenson Language + Comm
  - 25. Penn Street
  - 26. Peet Hall
  - 27. Living Learning Residence Hall
  - 28. Ballard Hall - West
  - 29. Ballard Hall - North
  - 30. Clerc Hall
  - 31. Benson Hall
  - 32. Carlin Hall
  - 33. Health Center
  - 34. University Dining Hall
  - 35. MSSD - Main
  - 36. Central Receiving
  - 37. MSSD House 100/200
  - 38. MSSD House 300/400
  - 39. MSSD Residence Hall
  - 40. MSSD Gym + Pool Building
  - 41. Kendall Elementary School
  - 42. Security Kiosk
  - 43. Grandstand
  - 44. Field House Parking Garage
  - 45. Hanson Plaza Parking Garage
  - 46. KDES Parking Garage
  - 47. MSSD Parking Garage
  - 48. 6th St Parcel 1 Lot 1 Development
  - 49. 6th St Parcel 2 Lot 2A1 Development
  - 50. 6th St Parcel 2 Lot 2A2 Development
  - 51. 6th St Parcel 2 Lot 2B Development
- - - Boundary of the residentially-zoned portion of Gallaudet's campus
  - Approximate outline of Gallaudet's Creativity Way (20,000SF)
  - Approximate outline of Kendall School Division II Memorial

0 200' 400' 600'



### 3.1 CONTEXT PLAN DIAGRAM - NEIGHBOURHOOD CONNECTIONS

A diagram illustrating how Gallaudet's Creativity Way is located within existing and emerging neighbourhoods.





### 3.2 CONTEXT PLAN DIAGRAM - PUBLIC ROUTES

A diagram illustrating how Gallaudet's Creativity Way offers a strong and clear east-west connection between Gallaudet Campus and the emerging Union Market Neighbourhood and NoMa MetroRail.





### 3.3 CONTEXT ISOMETRIC DIAGRAM - CREATIVITY WAY CONNECTIONS

An aerial diagram illustrating a number of public routes into Gallaudet's Creativity Way from 6th St and the Union Market area.

